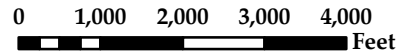
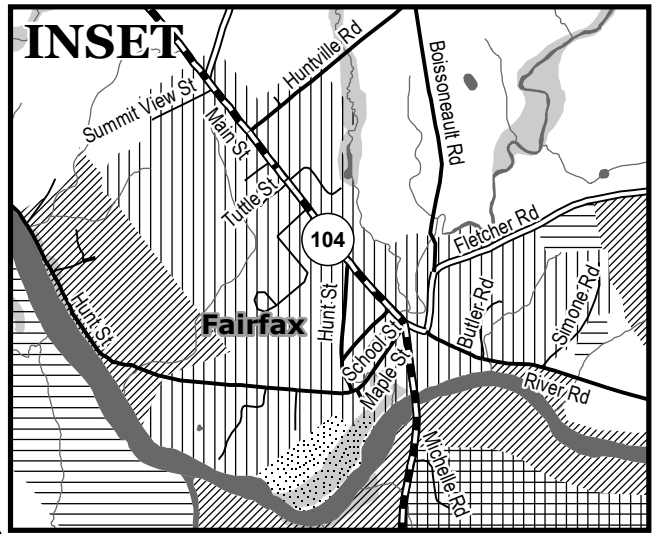



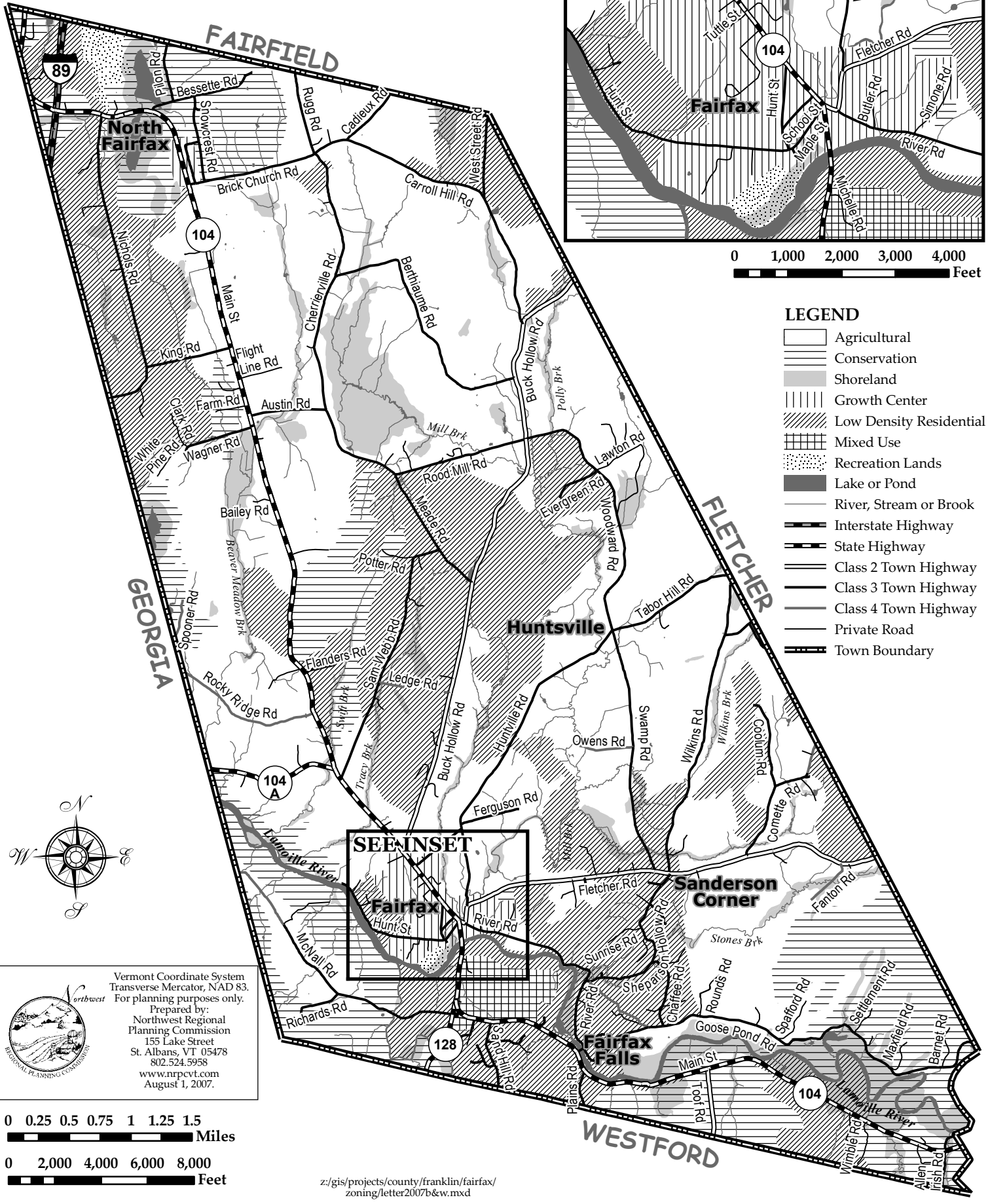
ZONING MAP

Town of Fairfax



LEGEND

- Agricultural
- Conservation
- Shoreland
- Growth Center
- Low Density Residential
- Mixed Use
- Recreation Lands
- Lake or Pond
- River, Stream or Brook
- Interstate Highway
- State Highway
- Class 2 Town Highway
- Class 3 Town Highway
- Class 4 Town Highway
- Private Road
- Town Boundary



Vermont Coordinate System
 Transverse Mercator, NAD 83.
 For planning purposes only.
 Prepared by:
 Northwest Regional
 Planning Commission
 155 Lake Street
 St. Albans, VT 05478
 802.524.5958
 www.nrpcvt.com
 August 1, 2007.

